

# Popular Maps, Professional Lessons: Bridging The Gap

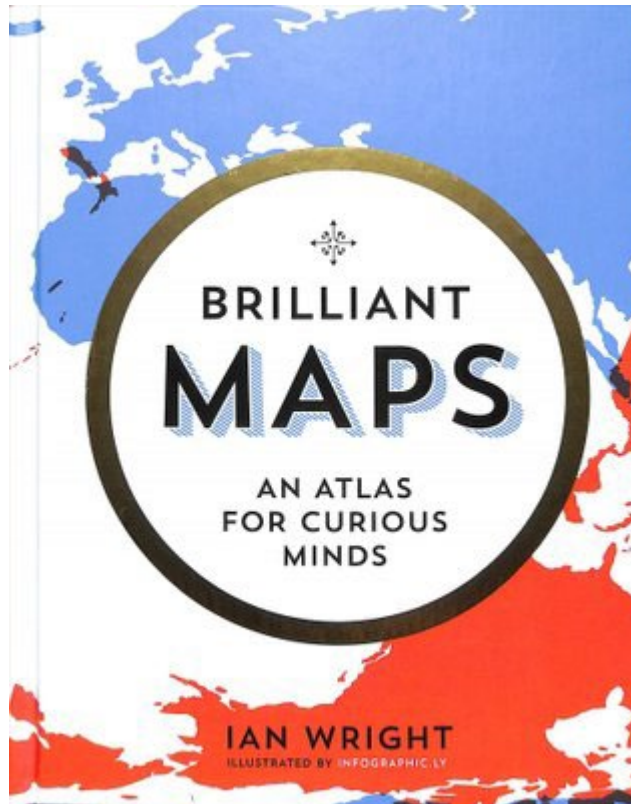
10 Lessons From 10 Brilliant Maps

# Who am I?



- I'm not the famous footballer
- I'm also not a cartographer or geographer
- I studied history and politics at university
- And have spent most of my career in search marketing
- But the reason I'm here is I'm the founder of Brilliant Maps

# What is Brilliant Maps? (Part 1)



- The idea came out of my project to walk London's Tube Map
- To start it was just a Twitter account sharing interesting maps I found online
- I then built a website to write more about the maps I was sharing
- Eventually Granta helped turn the whole thing into a book

# What is Brilliant Maps? (Part 2)

- After publishing the Book I stopped working on the website for several years
- But last year I decided to refocus on it
- Now includes a website, a 3x weekly newsletter, and whole host of social media accounts from Twitter to Facebook to Youtube



Brilliant Maps   
17.9K posts



Brilliant Maps   
@BrilliantMaps

An Atlas for Curious Minds. Order the book here: [bril](#)  
our free newsletter: [brilliantmaps.beehiiv.com/subsc](#)

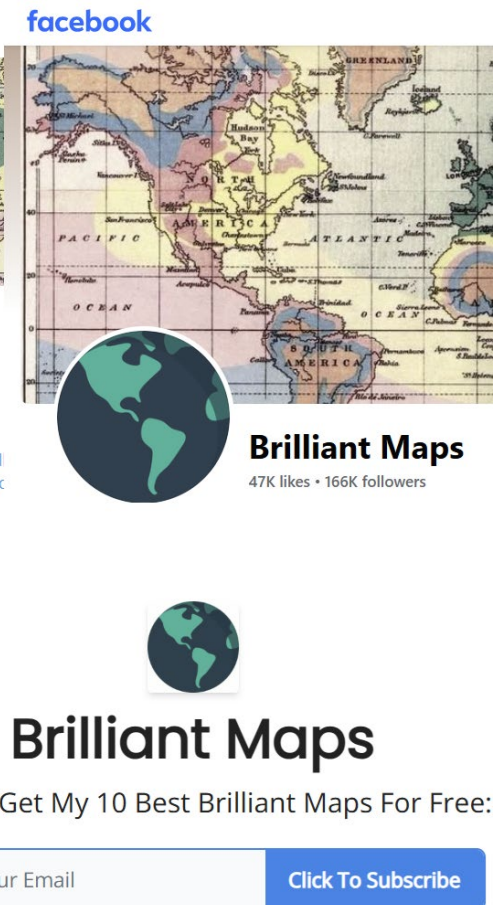
 London and around the world 

284 Following 128.2K Followers

Bril  
Making Sense Of T

BOOK! Newsletter


Search



facebook



Brilliant Maps  
47K likes • 166K followers



Brilliant Maps

Click To Get My 10 Best Brilliant Maps For Free:

Enter Your Email

Click To Subscribe

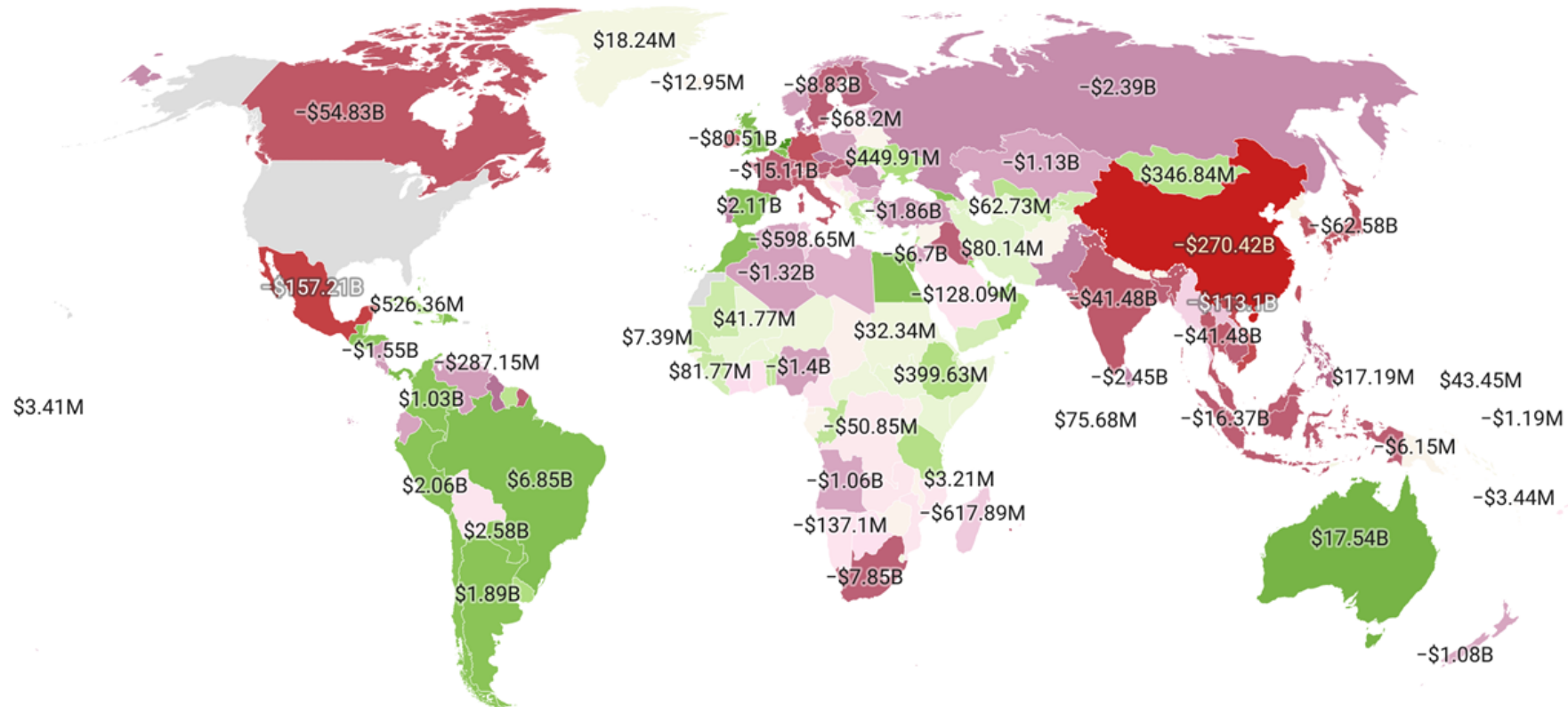
Enough about me let's get to the  
maps!

10 Lessons From 10 Brilliant Maps

# 10. Make A Map That's Topical

## US Balance of Trade In Goods By Country

Red means a trade deficit in goods and green means a trade surplus.

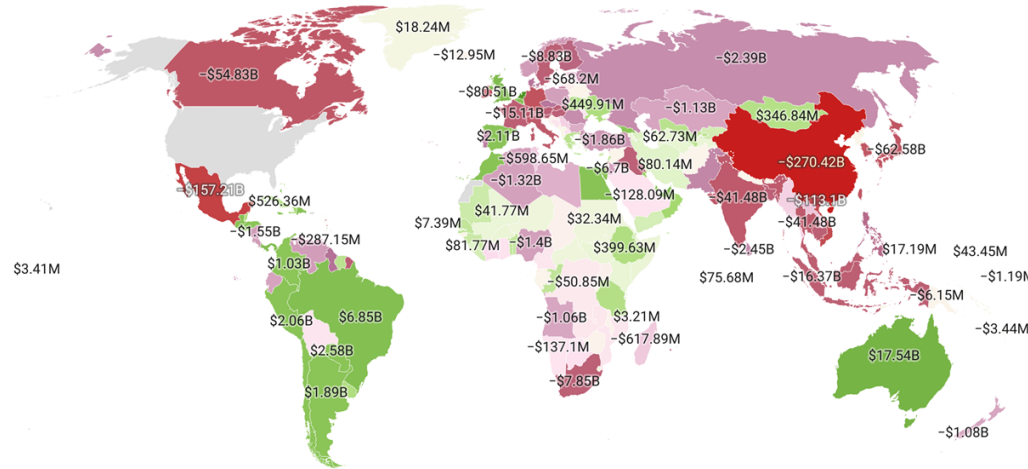


# 10. Make A Map That's Topical

## US Balance of Trade In Goods By Country

Red means a trade deficit in goods and green means a trade surplus.

-\$270.42B \$0 \$50.47B



Source: <https://brilliantmaps.com/us-balance-of-trade/> • Created with Datawrapper

## Pros

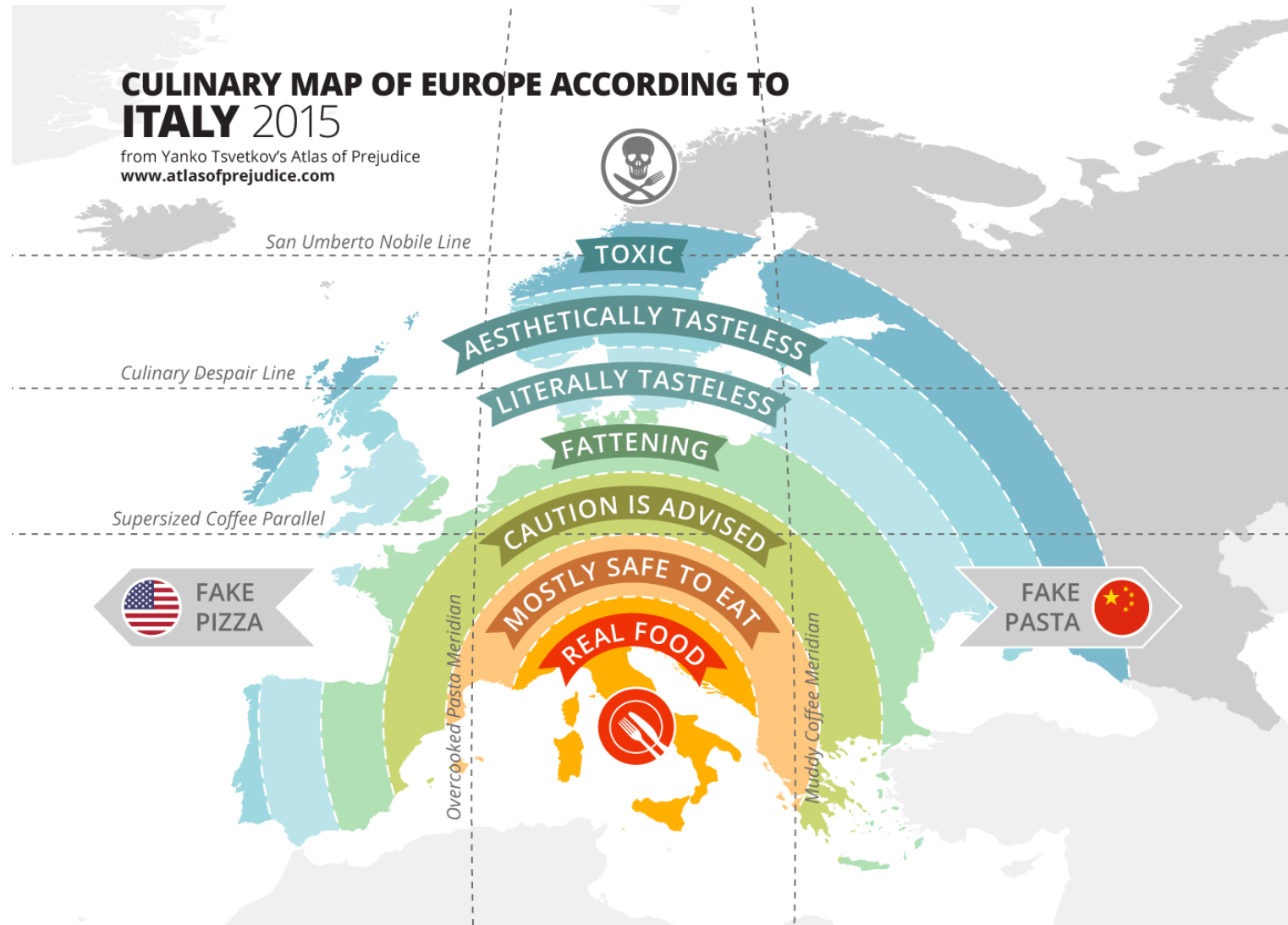
- Lots of interest
- How the map looks is less important

## Cons

- Interest is often short lived
- Or you need to keep updating the map

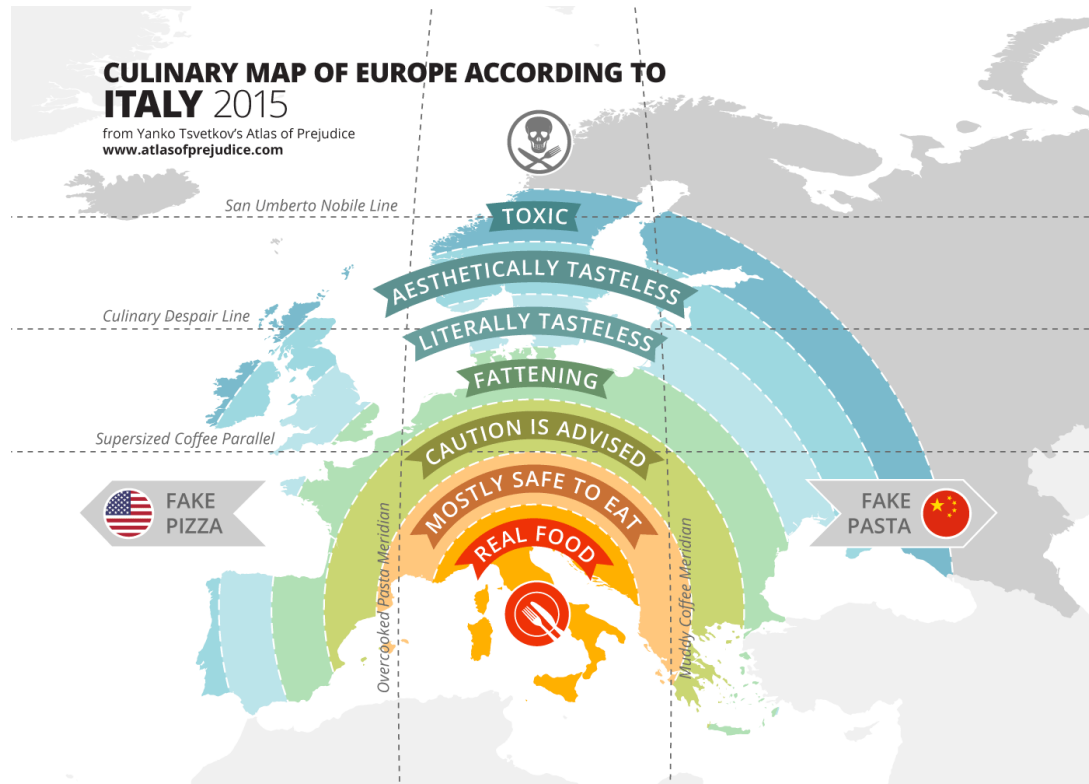


## 9. Make a Map That's Funny





## 9. Make a Map That's Funny



### Pros

- When done right these maps have the highest virality
- Don't require any unique data

### Cons

- Can be tough to create something funny
- Risk of offending people
- Might not align with your brand

# 8. Make a Map Related To Pop Culture



# 8. Make a Map Related To Pop Culture



## Pros

- Inbuilt audience
- Allows greater creativity
- Can be quick and fun to make

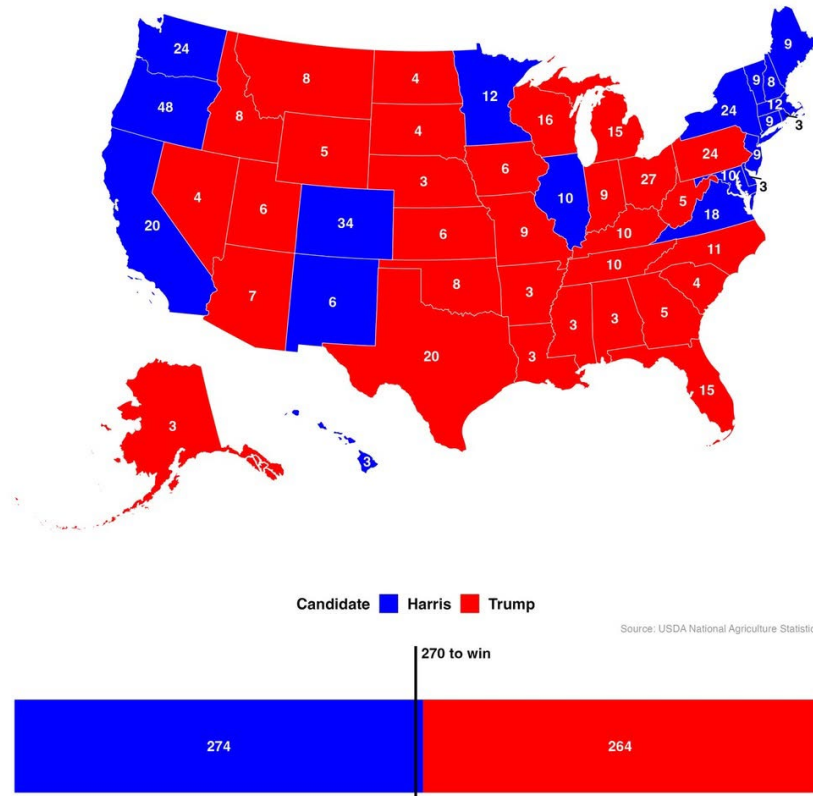
## Cons

- Copyright issues
- Loss of interest overtime

# 7. Make a Map That's Unexpected

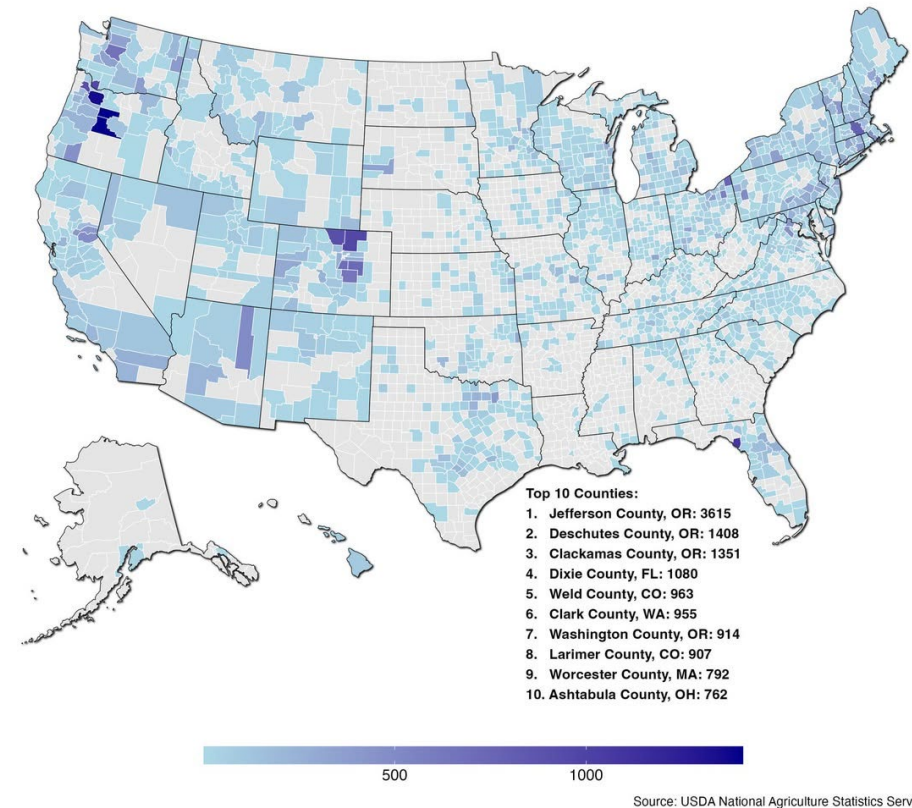
2024 Presidential Election if Electoral Votes Were Distributed Based on Alpacas

Created by: @haydendking



Alpacas by County (2022)

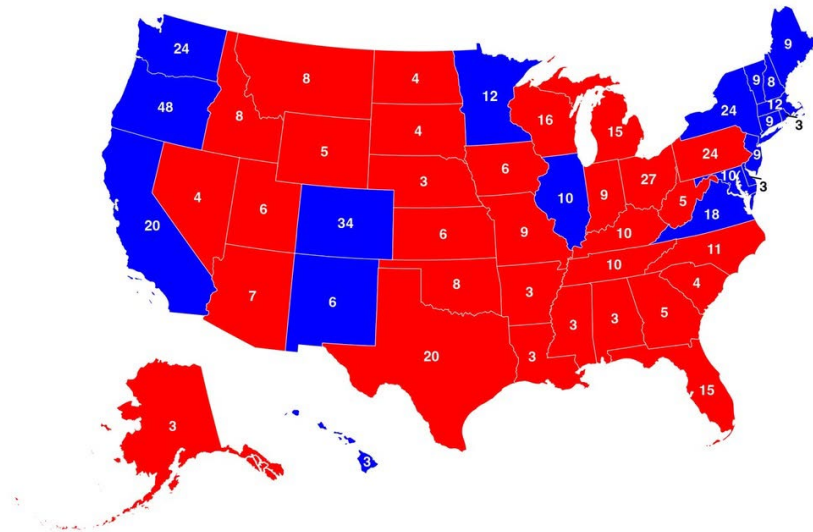
Created by: @haydendking



# 7. Make a Map That's Unexpected


2024 Presidential Election if Electoral Votes Were Distributed Based on Alpacas

Created by: @haydendking



Candidate ■ Harris ■ Trump

Source: USDA National Agriculture Statistics Service



## Pros

- Can be attention grabbing
- They can be a lot of fun to make

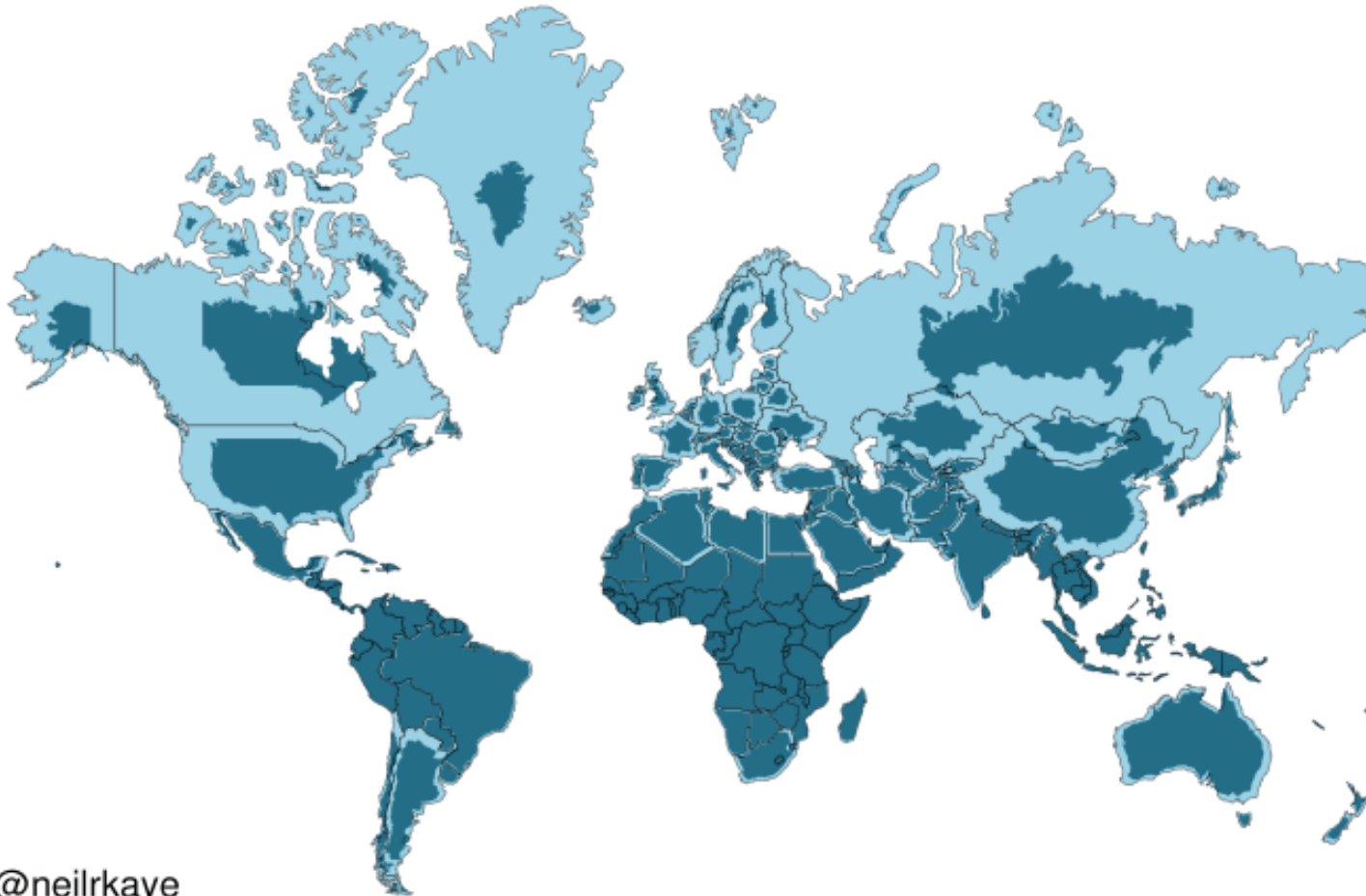
## Cons

- Can be challenging to come up with good ideas
- Often hit or miss



## 6. Make a Map That's Educational

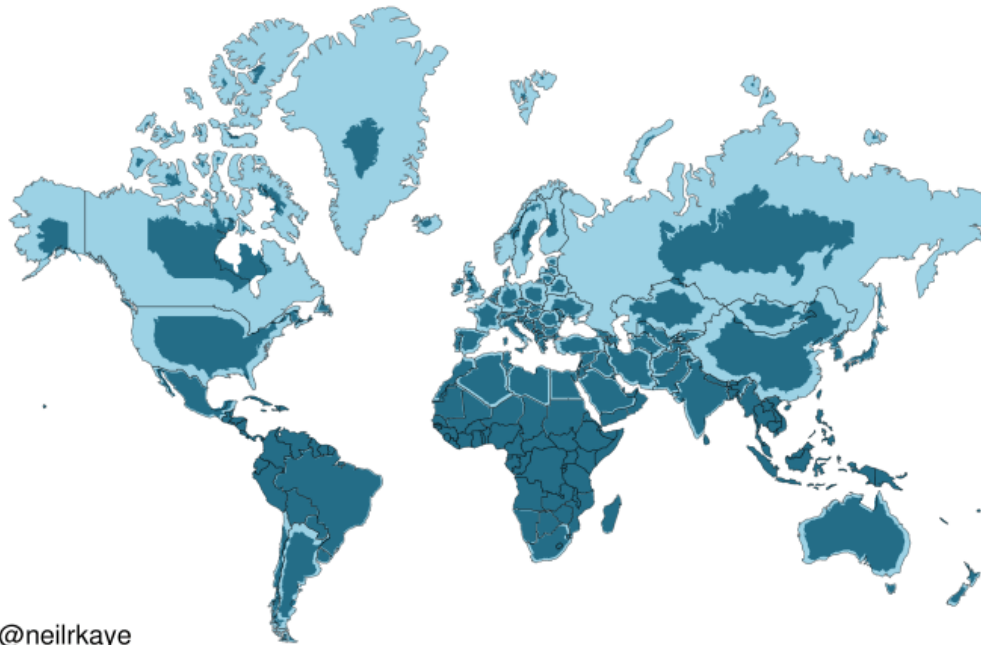
World Mercator projection with true country size added



@neilrkaye

## 6. Make a Map That's Educational

World Mercator projection with true country size added



### Pros

- Can go viral if done well
- Evergreen
- Genuinely useful

### Cons

- A lot of competition
- Quality bar is high and getting higher

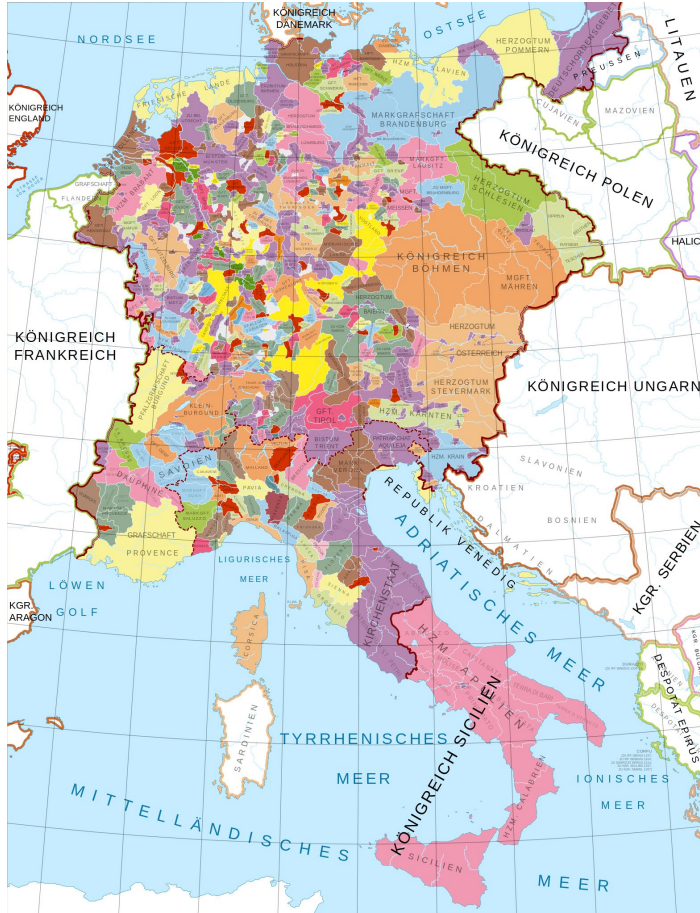


# 5. Make a Map That Looks Beautiful



Map created by Wikimedia user [Alphathon](#)

# 5. Make a Map That Looks Beautiful



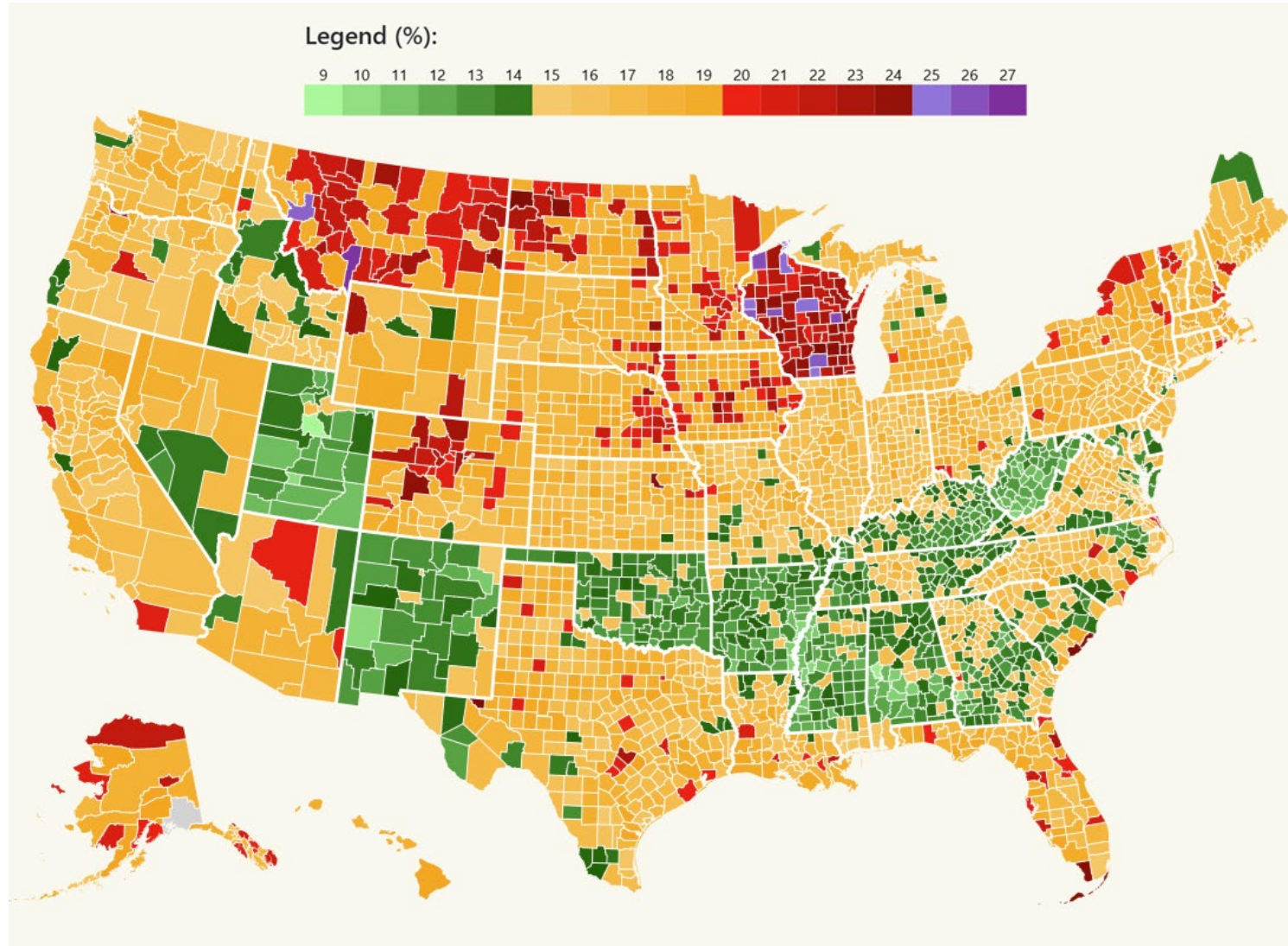
## Pros

- Can done for almost any map
- Very effective if you make something ugly look beautiful

## Cons

- It takes artistic skill
- Beauty is often in the eye of the beholder

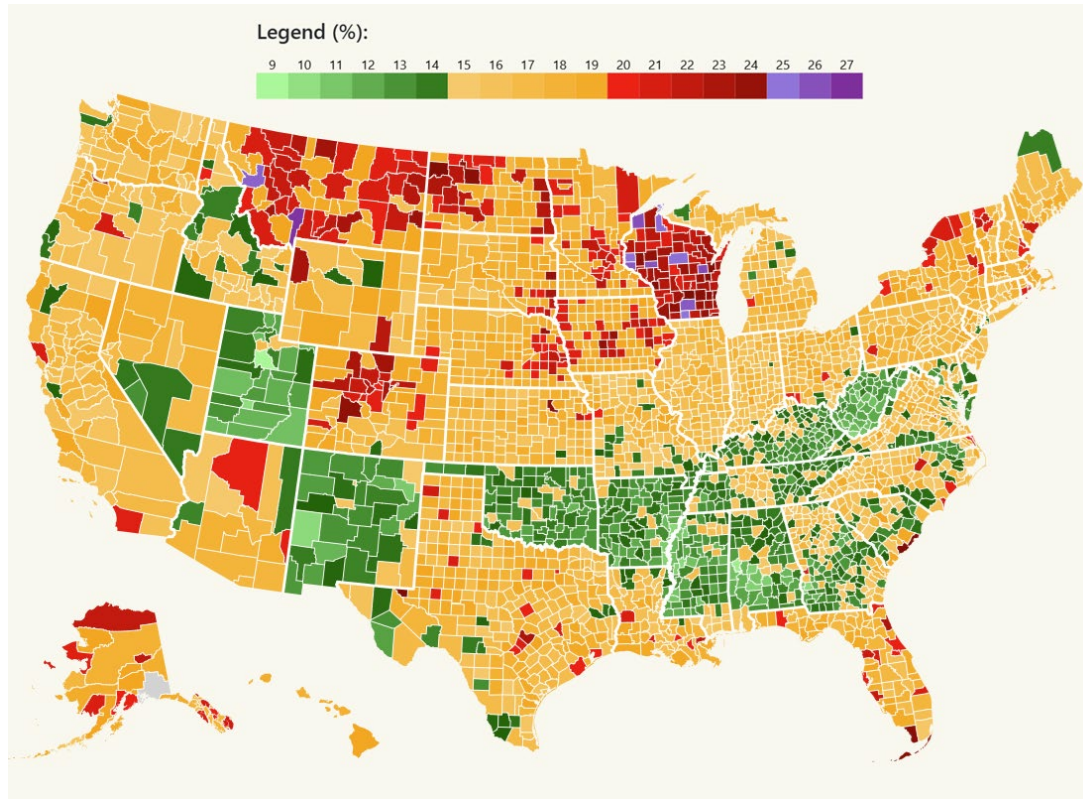
## 4. Make a Map That's Data Driven



Map created by [IntoxiStates.com](http://IntoxiStates.com)



## 4. Make a Map That's Data Driven



### Pros

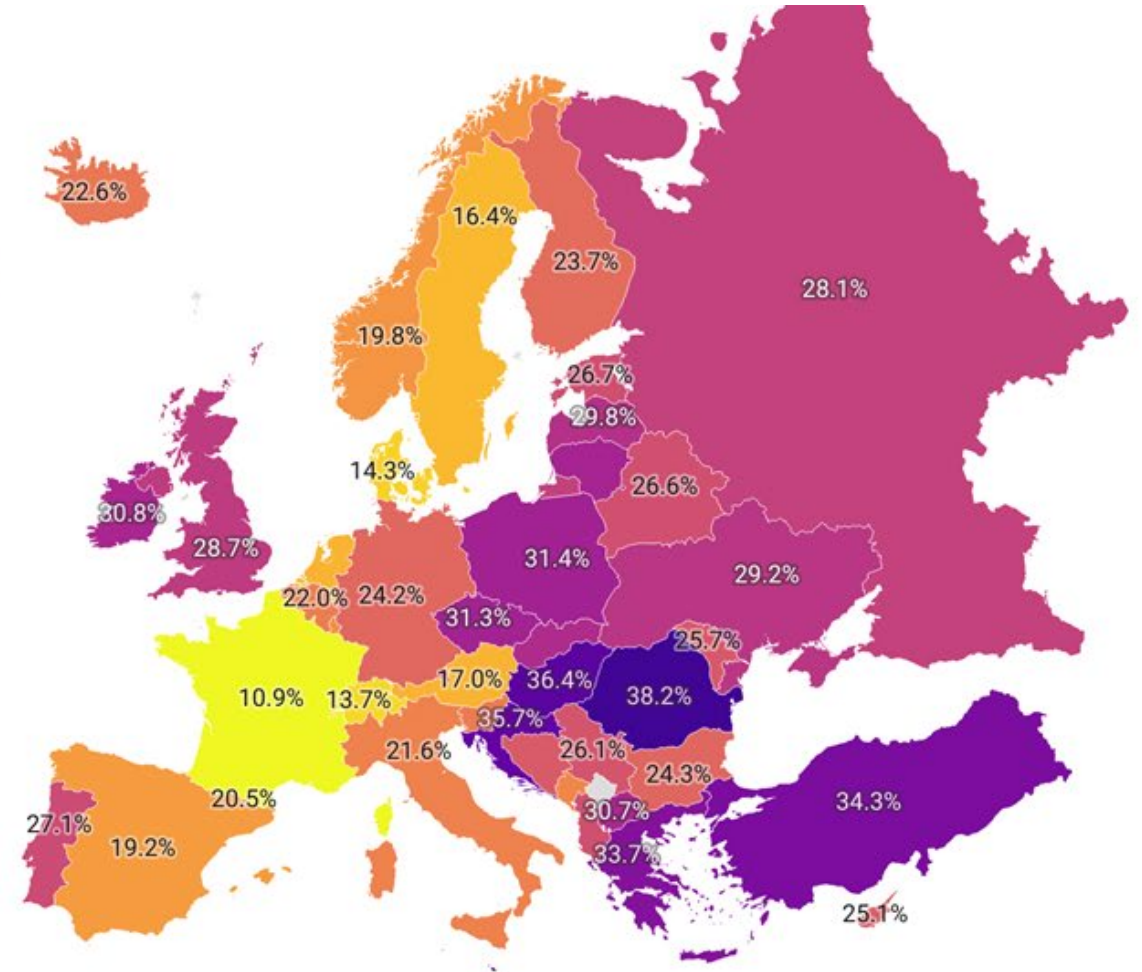
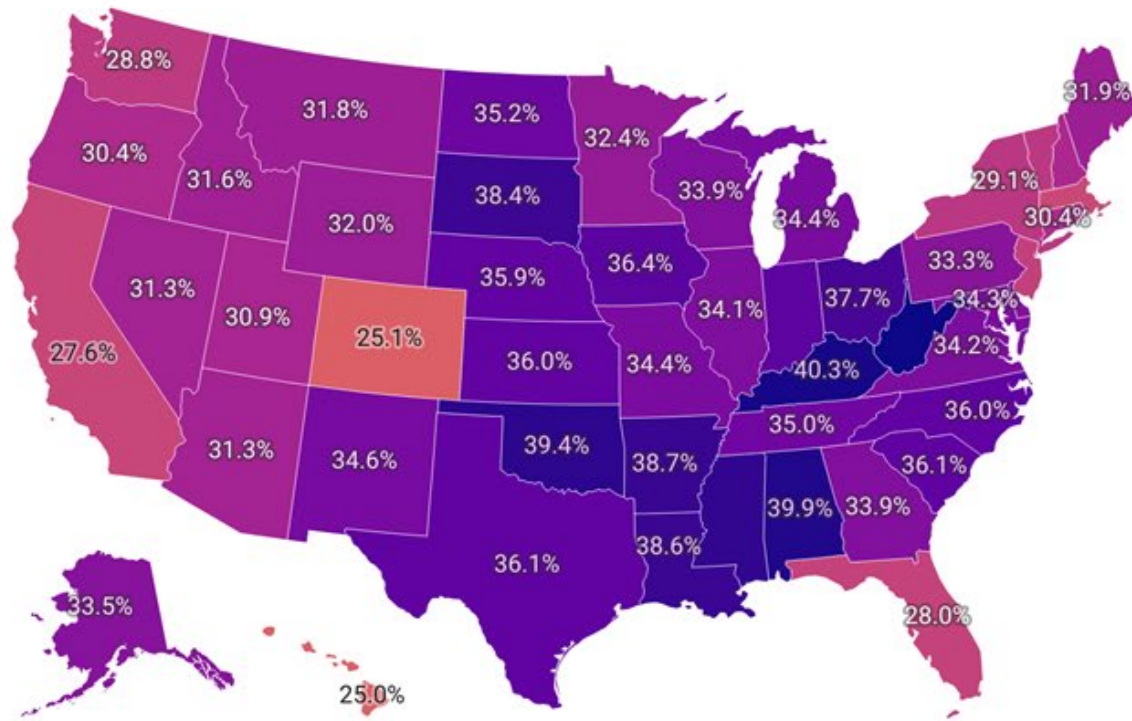
- Almost unlimited topics to choose from
- Relatively easy to create

### Cons

- Not every piece of data is interesting
- The maps aesthetics make a huge difference in results

# 3. Make A Map That Compares Things

US Obesity Rate By State In 2024

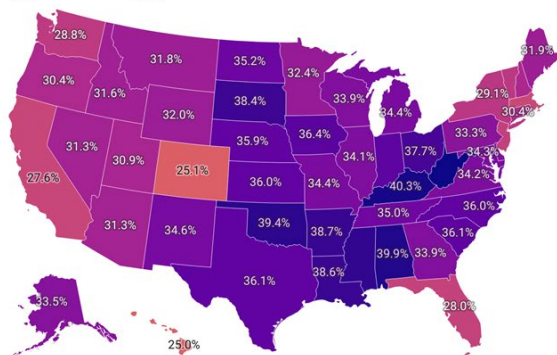


Map: Brilliant Maps • Source: <https://brilliantmaps.com/obesity-rates-usa-v-europe/> • Created with Datawrapper

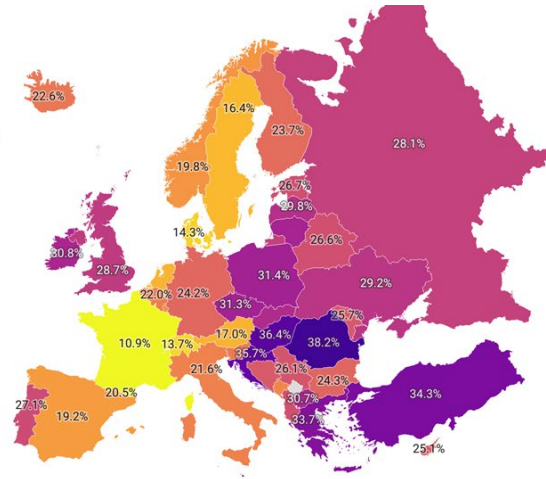
# 3. Make A Map That Compares Things

US Obesity Rate By State In 2024

10.9% 40.6%



Map: Brilliant Maps • Source: <https://brilliantmaps.com/obesity-rates-usa-v-europe/> • Created with Datawrapper



## Pros

- High user engagement
- Can offer genuine insights

## Cons

- Getting good data is more difficult
- Can be controversial and devolve into political debates

## 2. Make a Map That Tells A Story





## 2. Make a Map That Tells A Story



Scotland's Watershed Is So Wild That Only 6  
People Have Managed To Complete The Whole  
Route

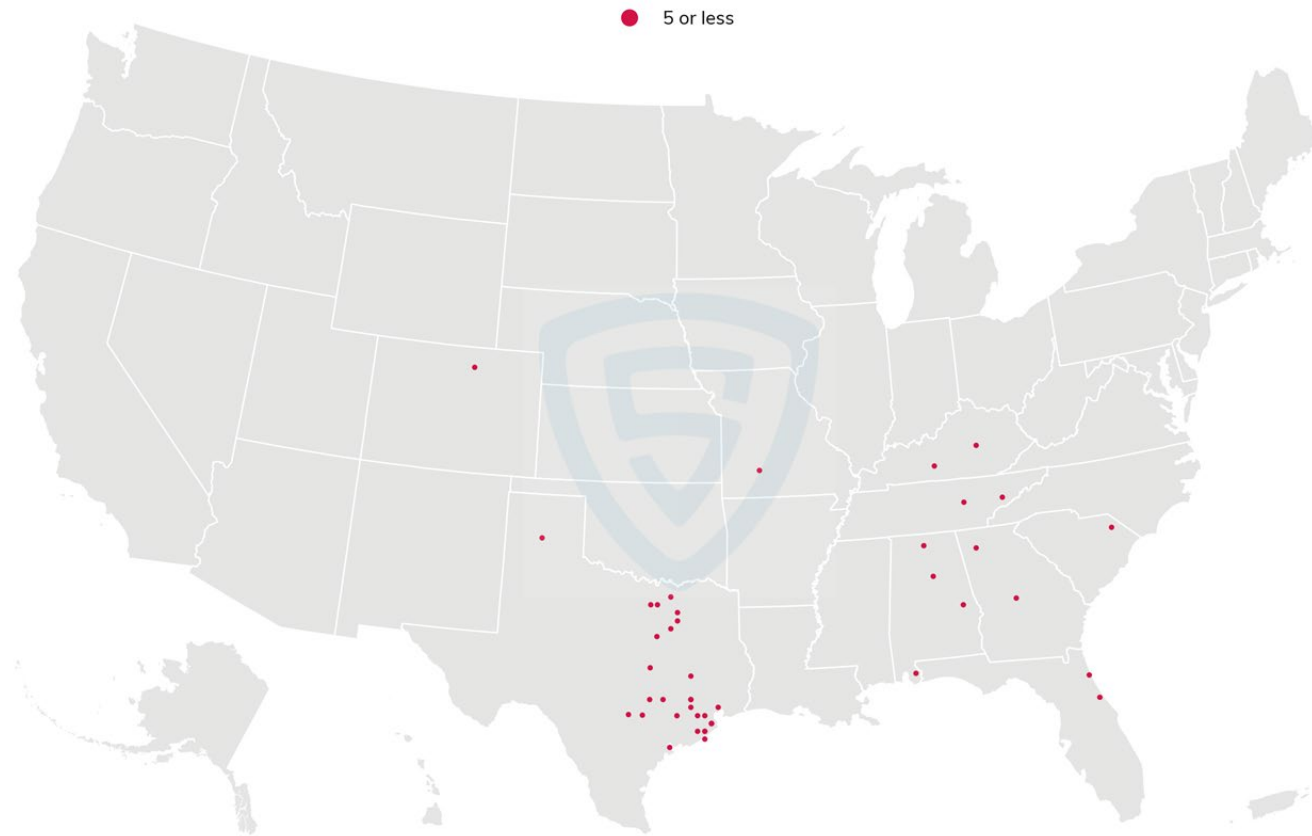
### Pros

- The look of the map is less important than the story
- Almost unlimited number of ways this can be done

### Cons

- Not all stories are interesting to a wide audience
- Story telling is very different skillset to map making

# 1. Make a Map That's Useful



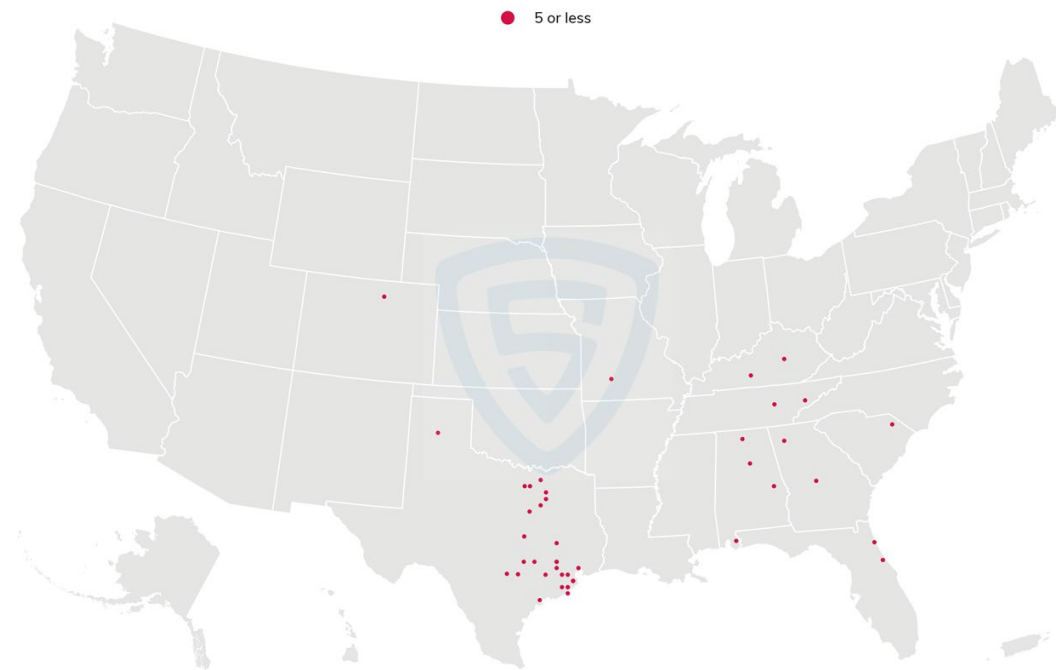
## Buc-ee's locations in the USA

Each grid point covers 10-mile radius with at least one location

Source: ScrapeHero.com



# 1. Make a Map That's Useful



**Buc-ee's locations in the USA**

Each grid point covers 10-mile radius with at least one location

Source: ScrapeHero.com



## Pros

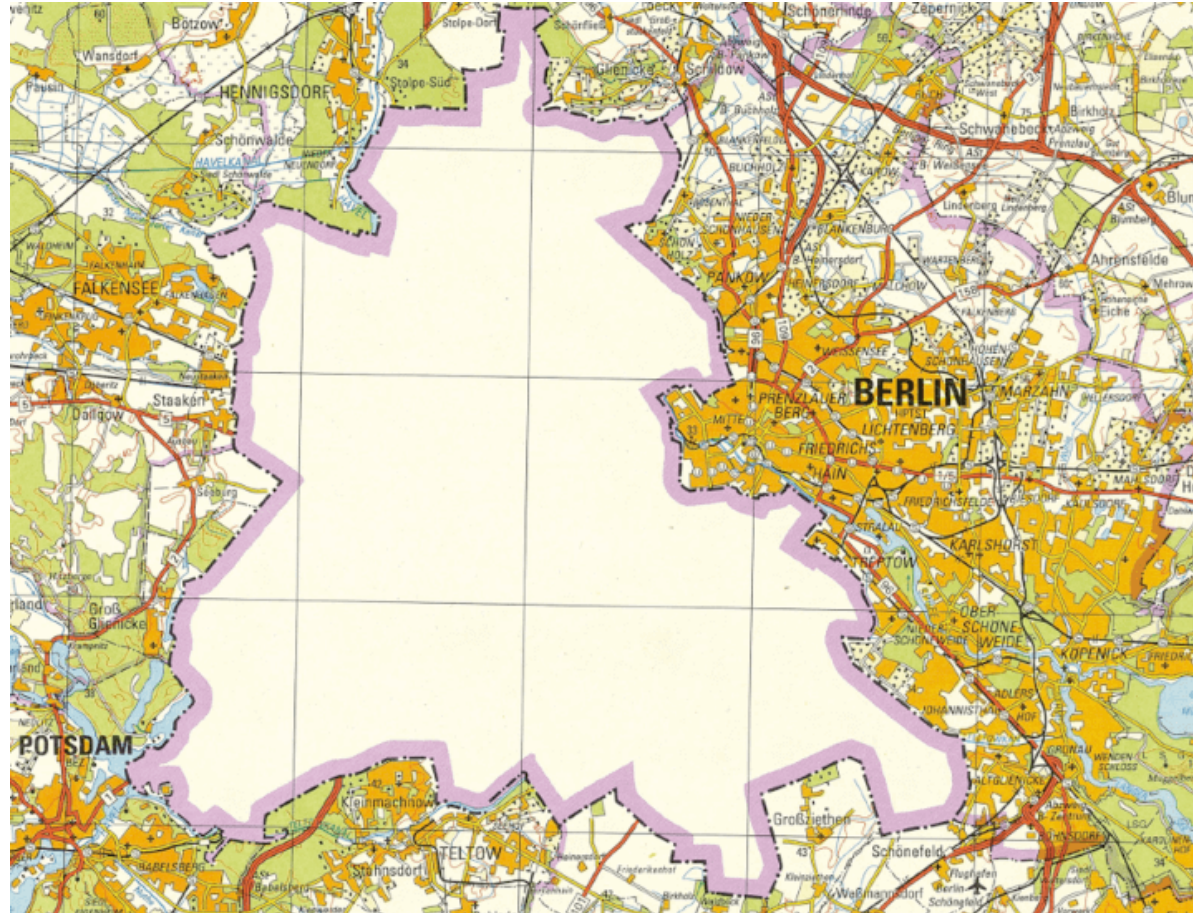
- It's the main reason why maps exist
- It makes people's lives better

## Cons

- Difficult to promote/market

And if all else fails...

# Make a Map That's Absurd



# Where To Promote Your Maps

1. Your own Website (bonus if you can capture email addresses)
2. Reddit
  - r/MapPorn/, r/dataisbeautiful/, local subreddits related to area and/or topic
3. Youtube/Tiktok for video
4. Instagram
5. Facebook
6. Threads
7. Bluesky/Twitter
8. LinkedIn (Much higher if customers are businesses)
9. Others: Pinterest, Flipboard, Tumblr, etc.

# Where you can follow me

- Website: [BrilliantMaps.com](https://BrilliantMaps.com)
- Newsletter: [Brilliantmaps.beehiiv.com](https://Brilliantmaps.beehiiv.com)
- Social: @BrilliantMaps on all other social media platforms